



LAND PLANS

Drax Bioenergy with Carbon Capture and Storage

The Infrastructure Planning (Applications: Prescribed Forms and Procedure) Regulations, 2009 - Regulation 5(2)(a)

Document Reference Number: 2.2

Applicant: Drax Power Limited

PINS Reference: EN010120



REVISION: 02

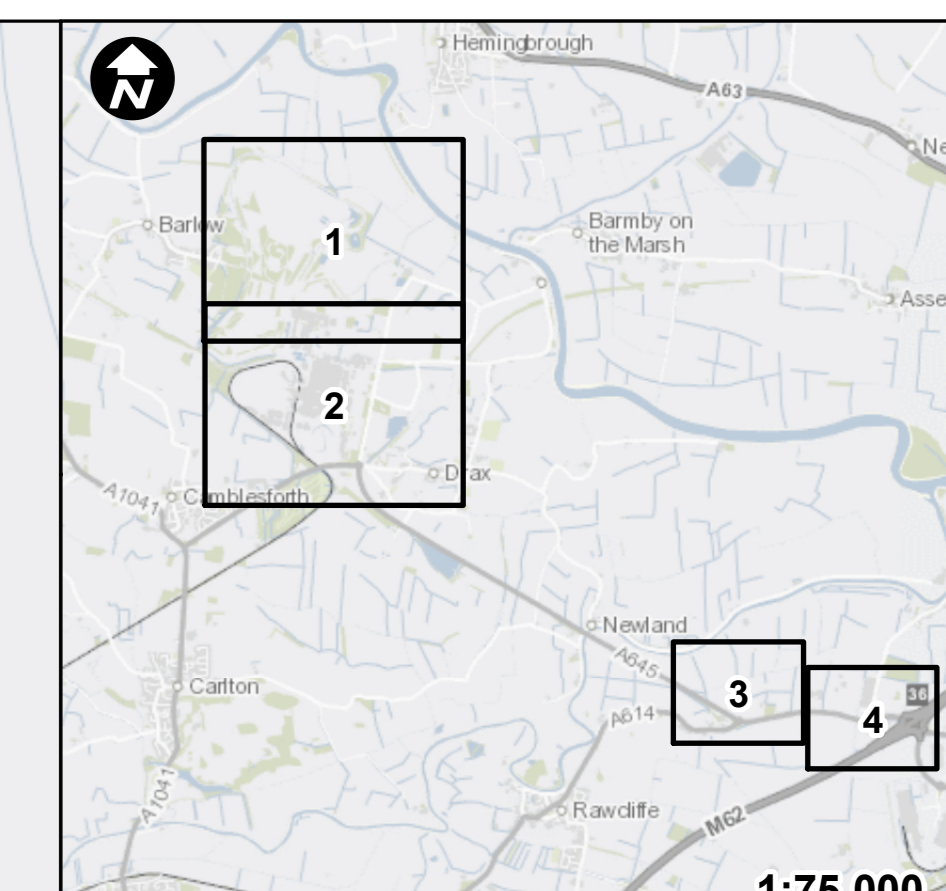
DATE: December 2022

DOCUMENT OWNER: WSP UK Limited

AUTHOR: S. Oguzca

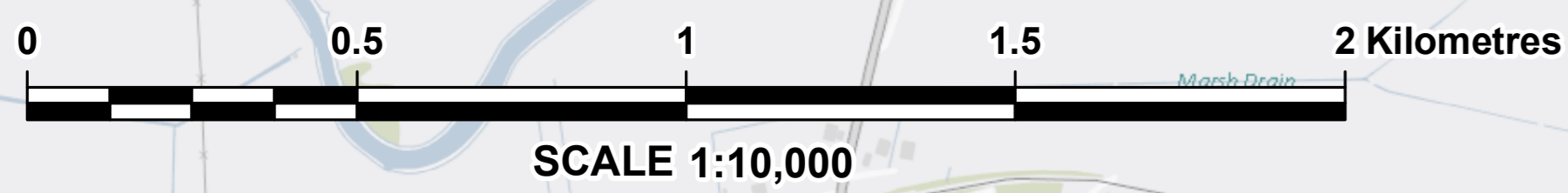
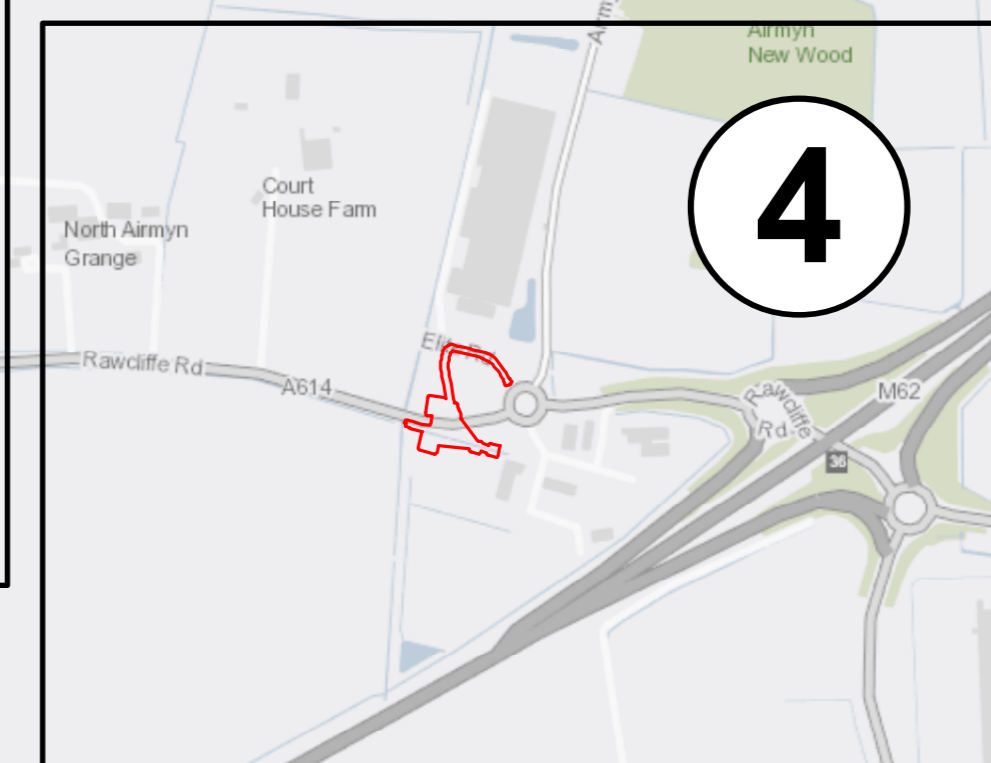
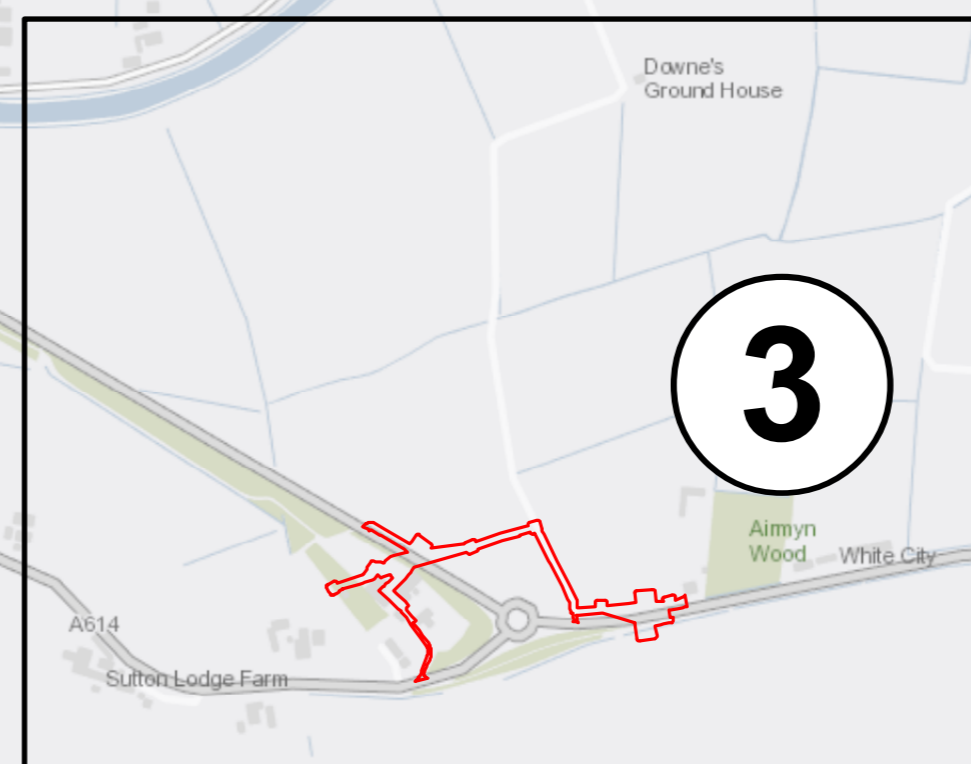
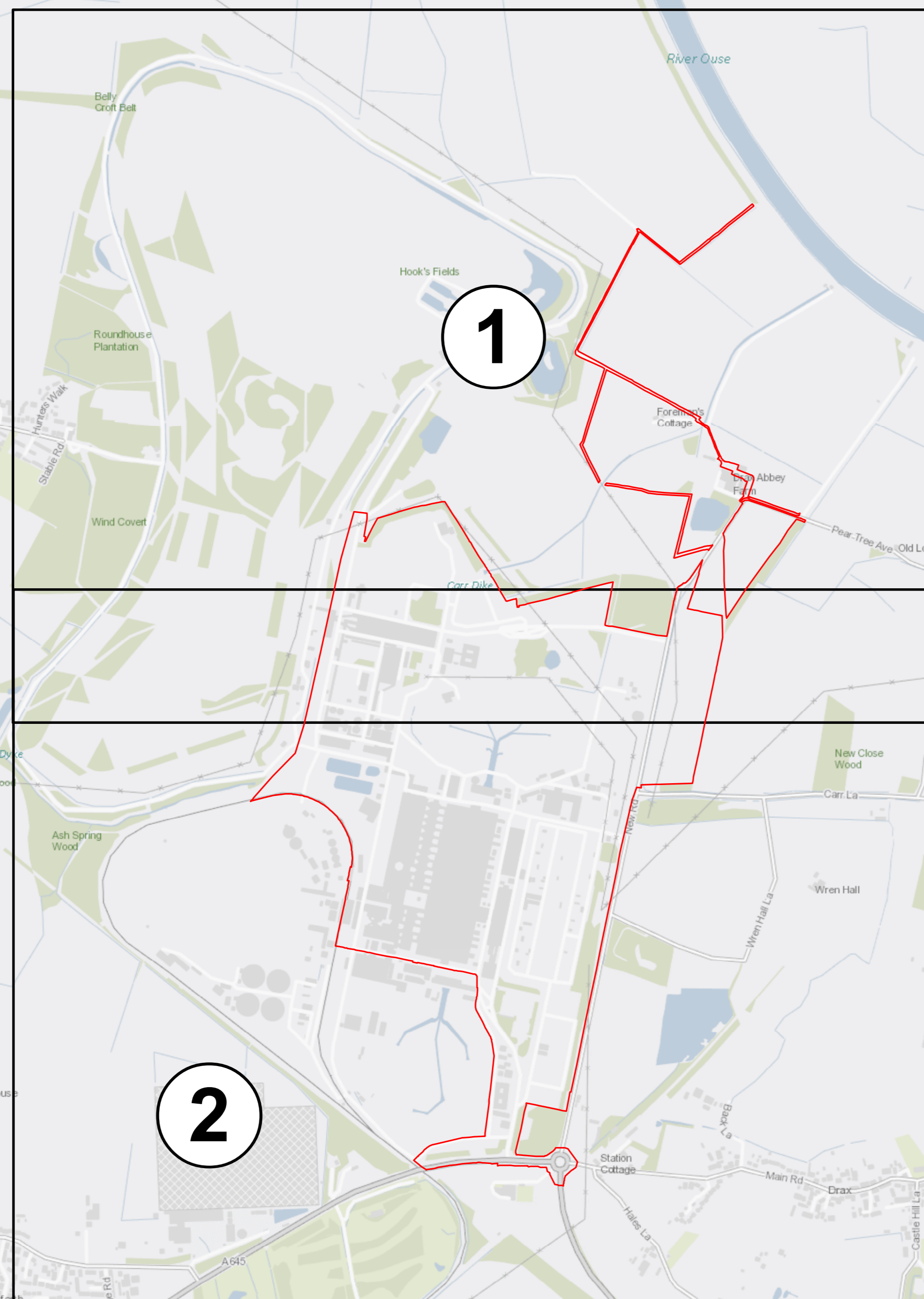
APPROVER: S. Joss

PUBLIC



1:75,000

Key:
Order Limits



The Infrastructure Planning (Applications: Prescribed Forms and Procedure) Regulations 2009 - Regulation 5(2)(i)
Mapping reproduced by permission of Ordnance Survey on behalf of HMSO.
Contains OS data © Crown Copyright and database right 2020
0100031673



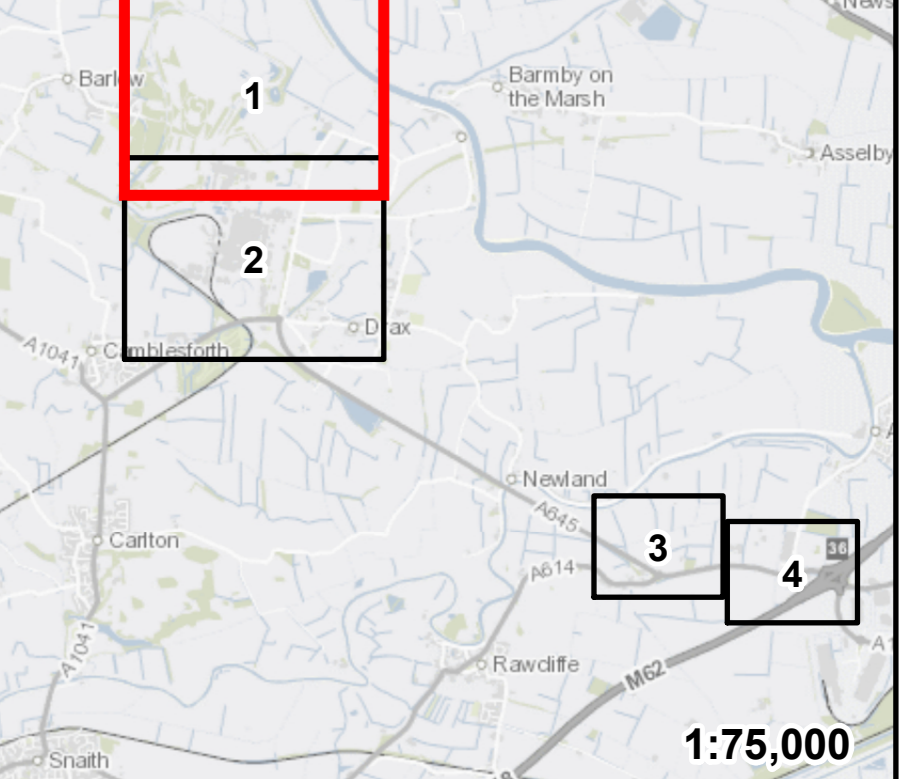

PROJECT TITLE
**DRAX BECCS
DCO**

DRAWING TITLE
**LAND PLANS
(KEY PLAN)**

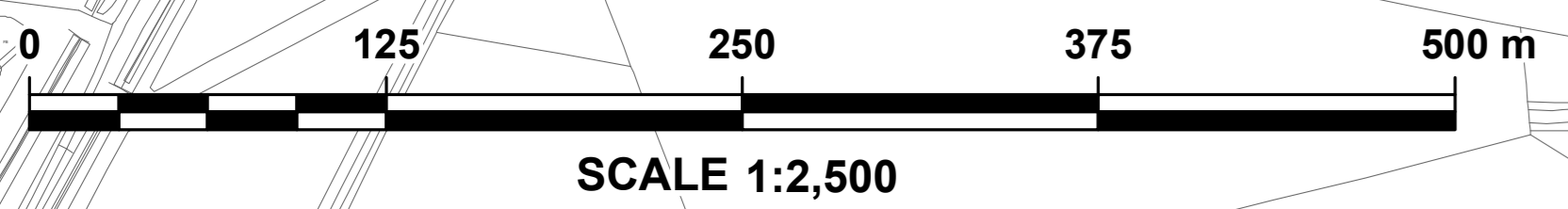
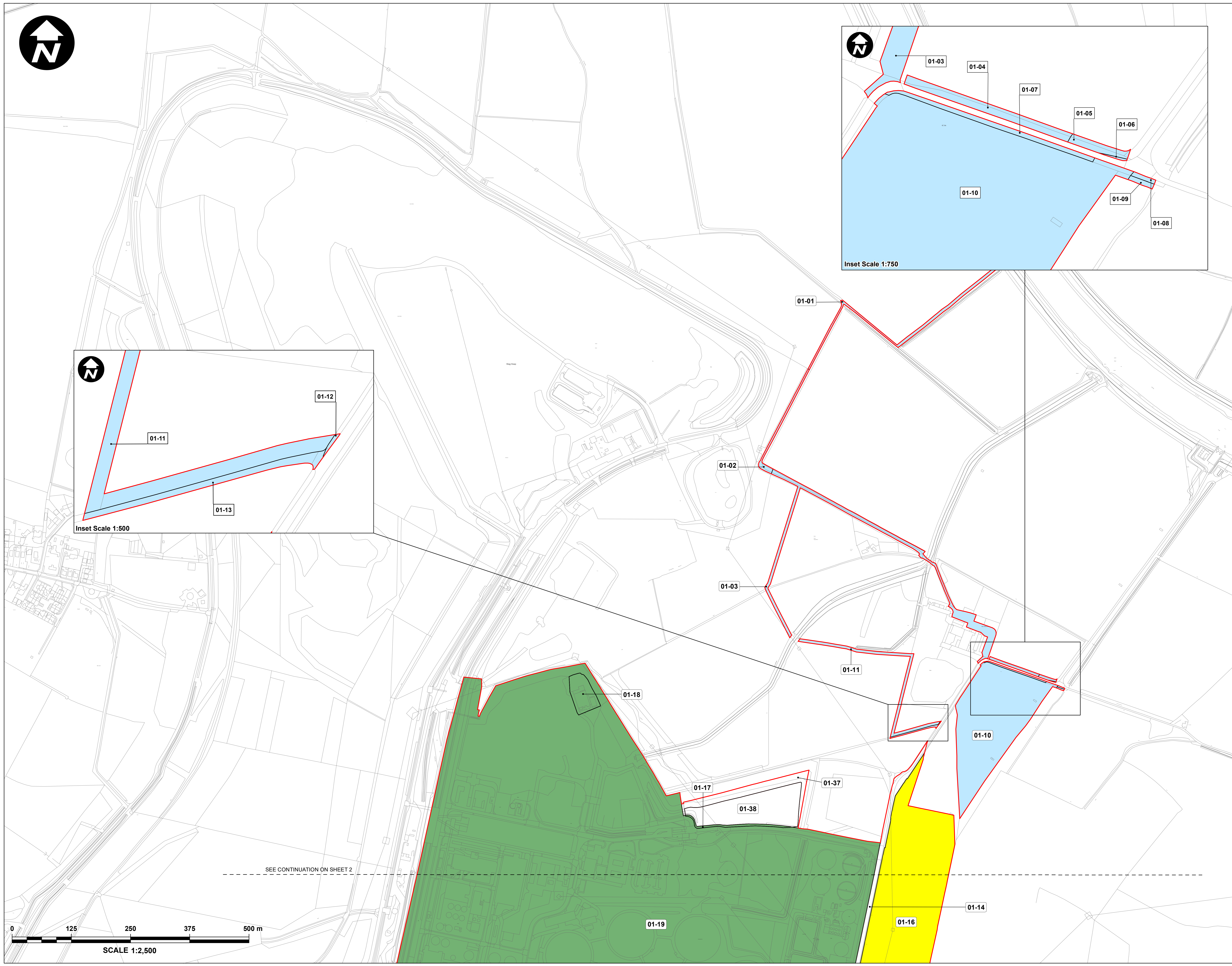
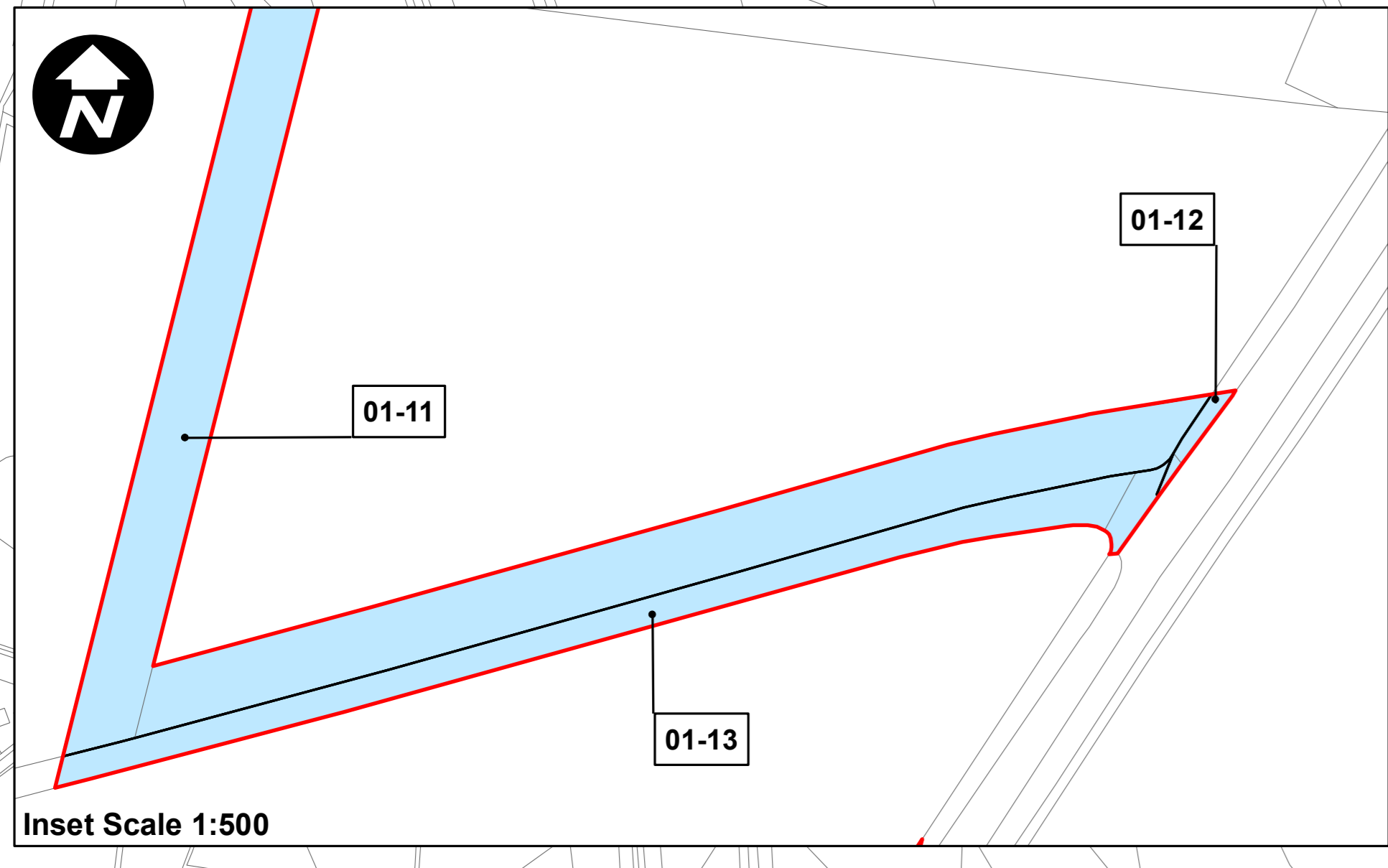
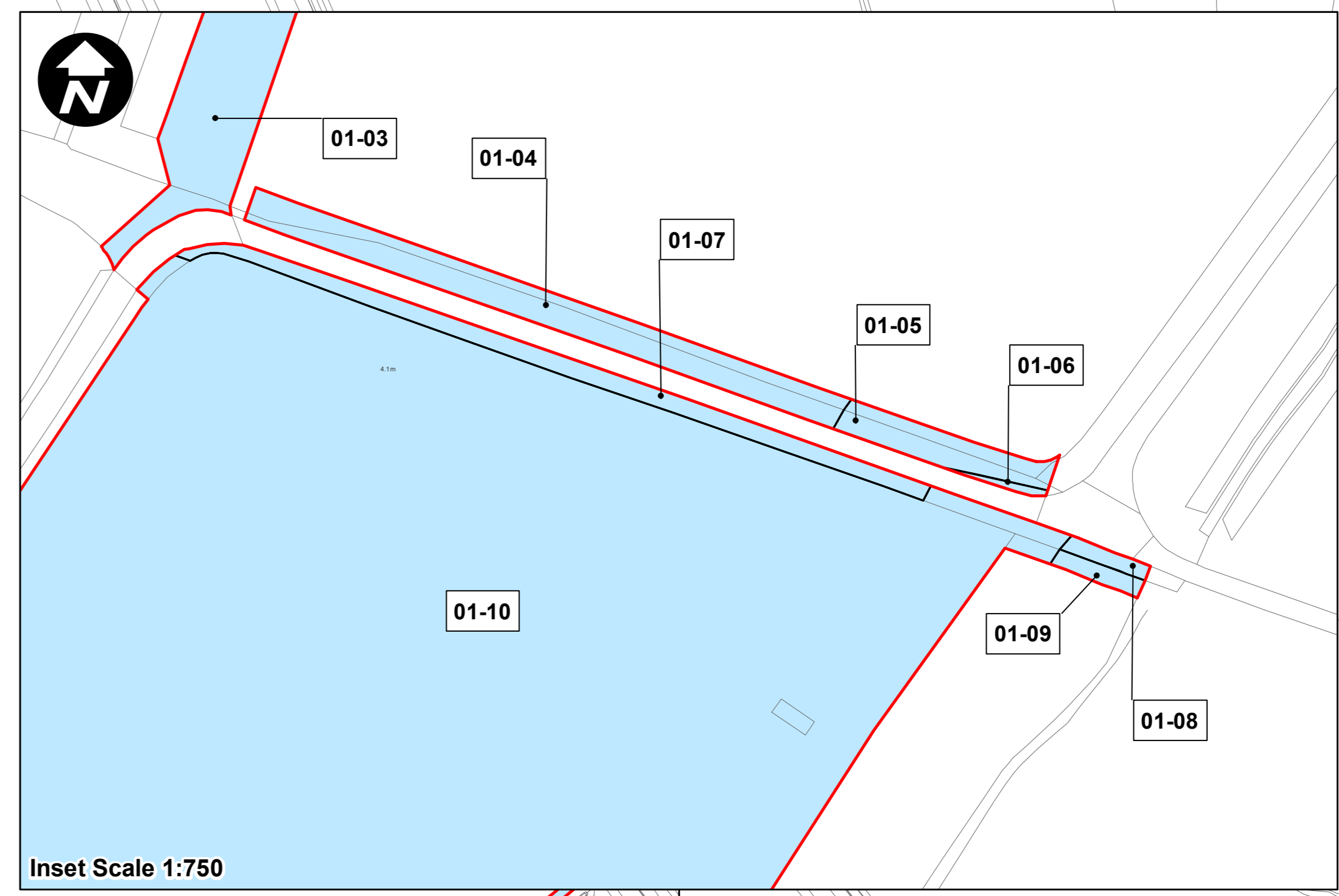
DRAWING STATUS
FOR ISSUE

DRAWN		CHECKED		APPROVED		AUTHORISED	
LH	BS	DATE	RG	SC	REVISION	DATE	SC
		1:10,000		22/12/2022			P02

DRAWING NUMBER
EN010120-PA-LP-2.2-Sheet0




- Key:**
- Order Limits
 - Order Land - New rights to be compulsorily acquired and restrictive covenants imposed, in relation to which it is proposed to extinguish easements, servitudes and other private rights
 - Order land - Temporary use of land and in relation to which it is proposed to suspend easements, servitudes and other private rights
 - Order Land- Land in relation to which it is proposed to permanently extinguish easements, servitudes and other private rights
 - Order land - No rights required



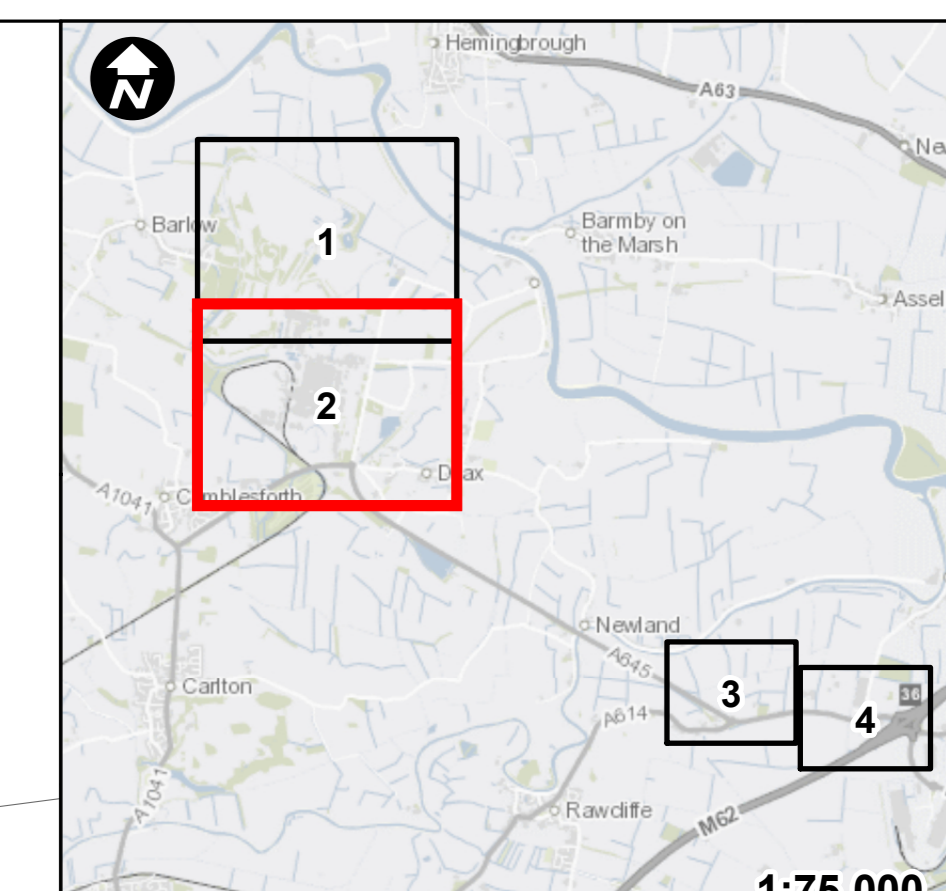
The Infrastructure Planning (Applications: Prescribed Forms and Procedure) Regulations 2009 - Regulation 5(2)(i)
 Mapping reproduced by permission of Ordnance Survey on behalf of HMSC
 Contains OS data © Crown Copyright and database right 2020 0100031673



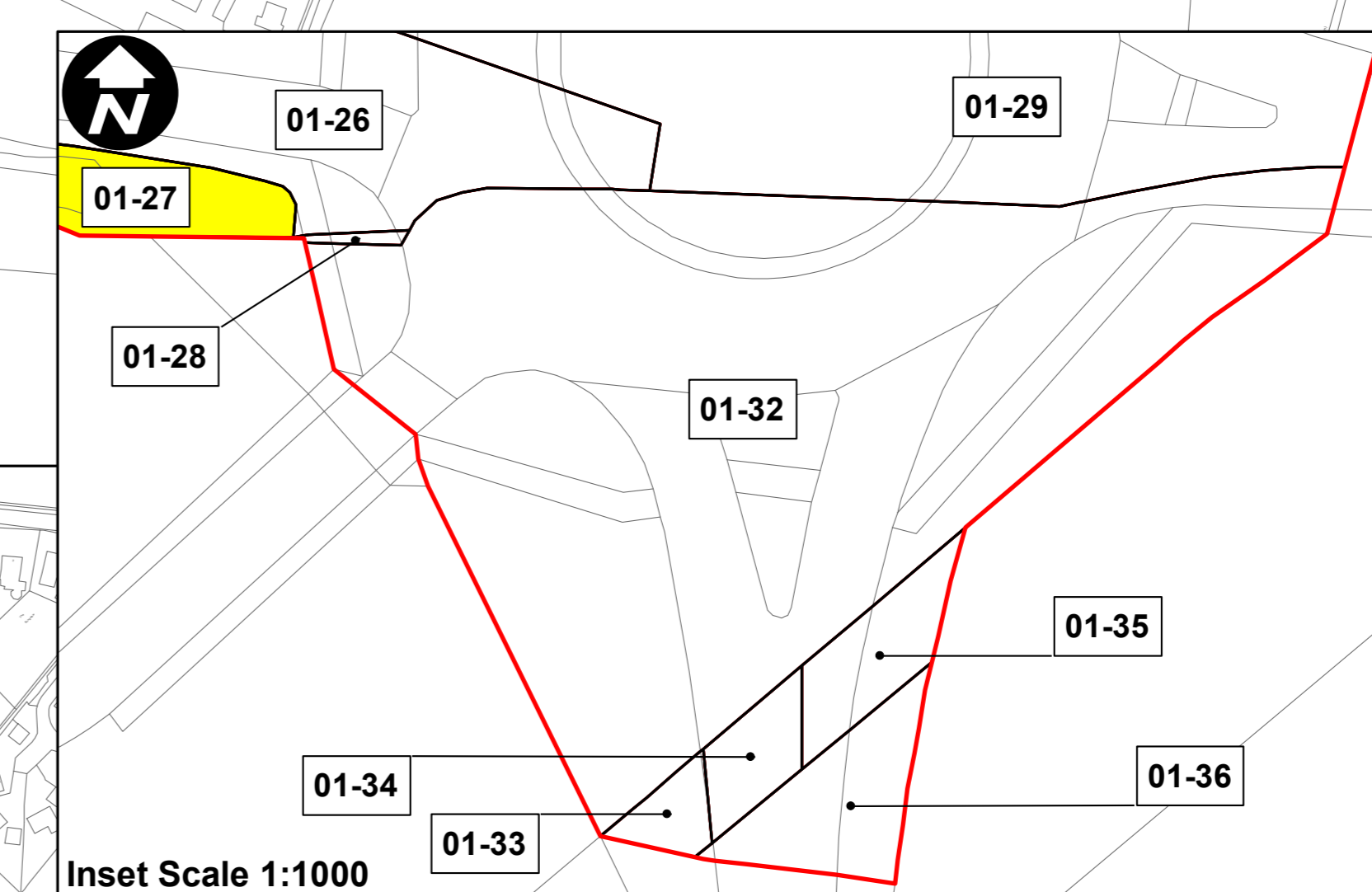
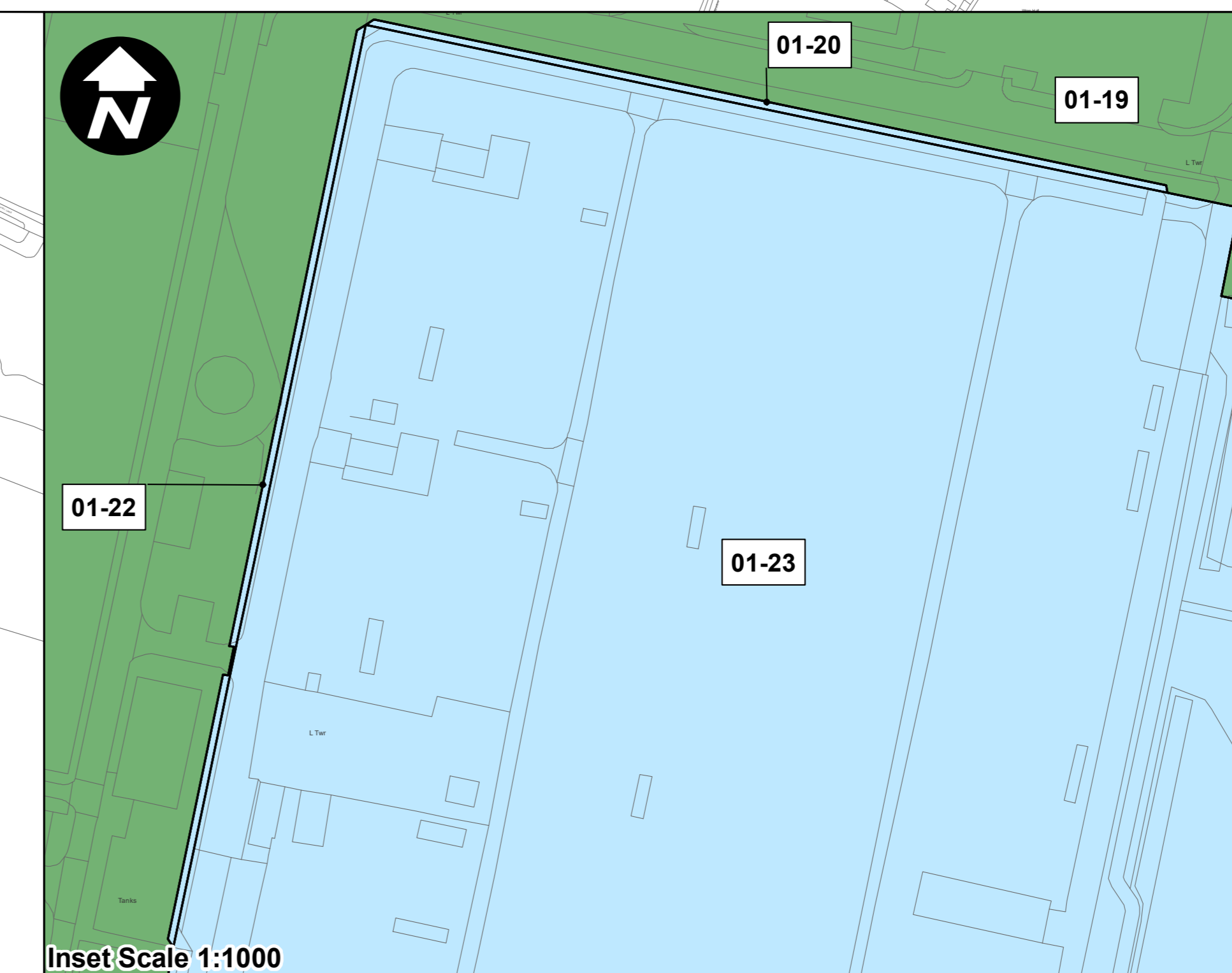
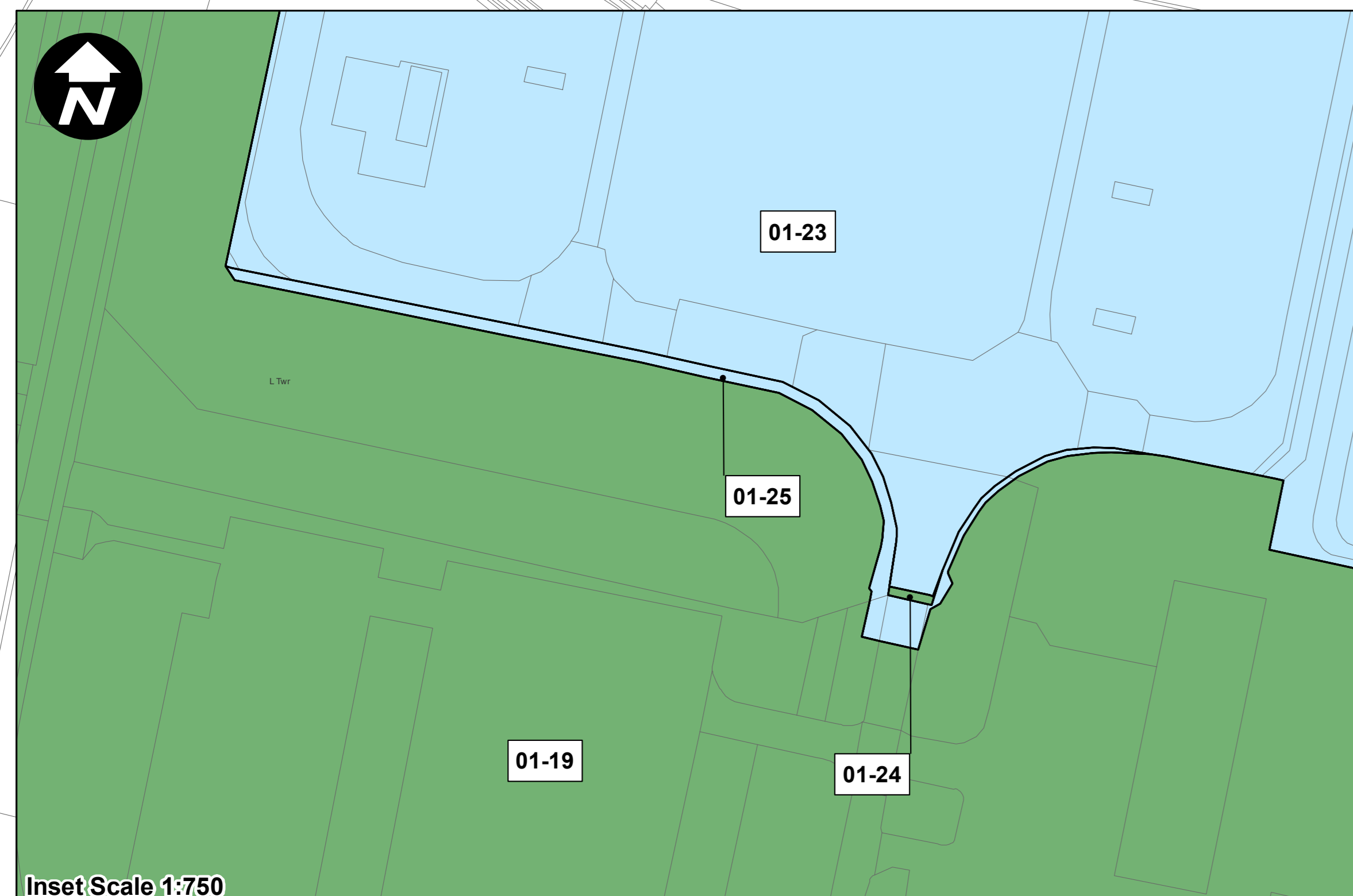
PROJECT TITLE			
DRAX BECCS DCO			
DRAWING TITLE			
LAND PLANS (SHEET 1 OF 4)			
DRAWING STATUS			
FOR ISSUE			
DRAWN	CHECKED	APPROVED	AUTHORISED
LH	BS	RG	SC
SCALE @ A3 SIZE	DATE	REVISION	PO2
1:2,500	22/12/2022		
DRAWING NUMBER			
EN010120-PA-LP-2.2-Sheet1			



SEE CONTINUATION ON SHEET 1



- Key:**
- Order Limits
 - Order Land - New rights to be compulsorily acquired and restrictive covenants imposed, in relation to which it is proposed to extinguish easements, servitudes and other private rights
 - Order land - Temporary use of land and in relation to which it is proposed to suspend easements, servitudes and other private rights
 - Order Land- Land in relation to which it is proposed to permanently extinguish easements, servitudes and other private rights
 - Order land - No rights required



The Infrastructure Planning (Applications: Prescribed Forms and Procedure) Regulations 2009 - Regulation 5(2)(i)
 Mapping reproduced by permission of Ordnance Survey on behalf of HMSC
 Contains OS data © Crown Copyright and database right 2020 0100031673



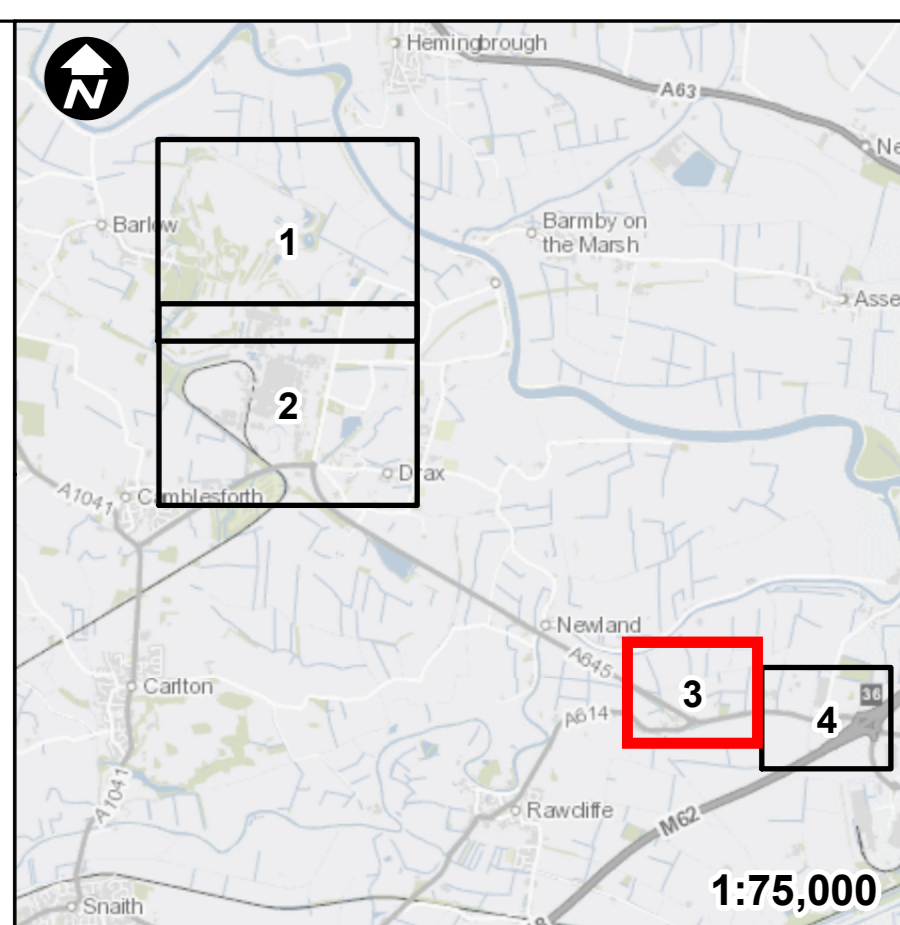
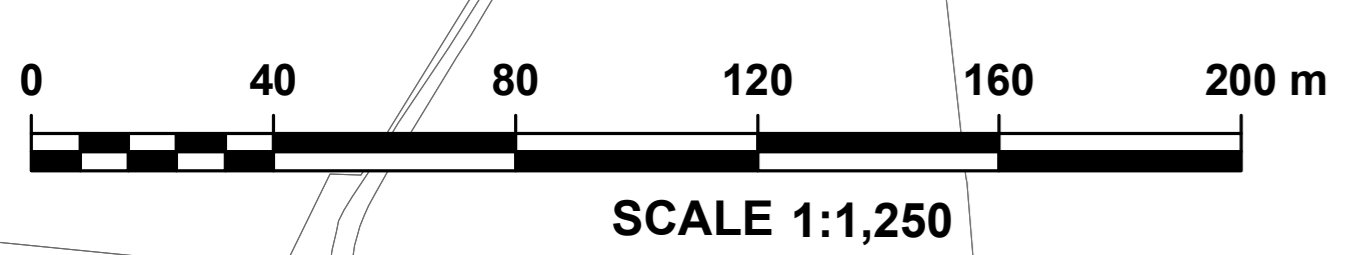
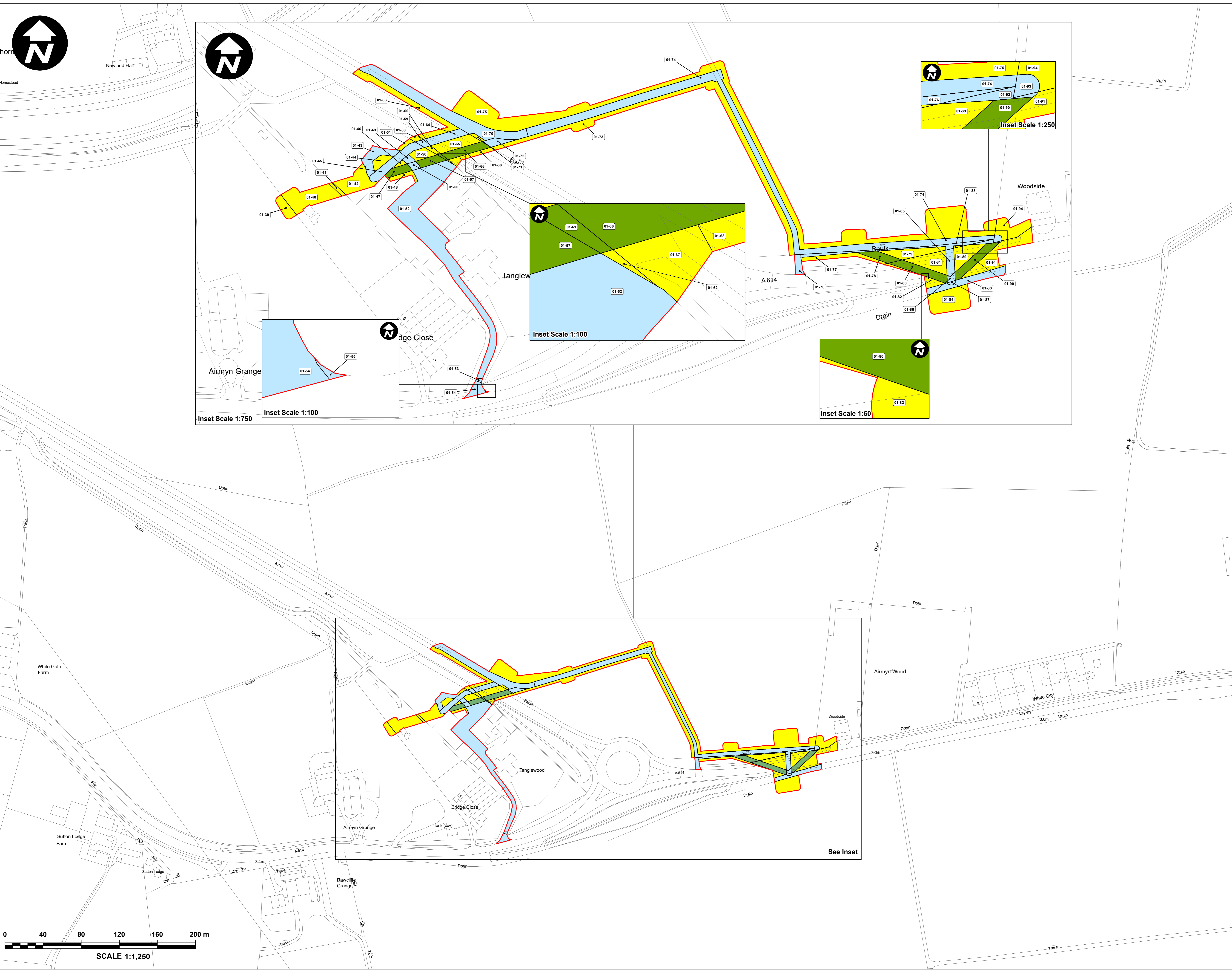
PROJECT TITLE
DRAX BECCS DCO

DRAWING TITLE
 LAND PLANS (SHEET 2 OF 4)

DRAWING STATUS
 FOR ISSUE

DRAWN LH	CHECKED BS	APPROVED RG	AUTHORISED SC
SCALE @ A3 SIZE 1:2,500	DATE 22/12/2022	REVISION P02	

DRAWING NUMBER
 EN010120-PA-LP-2.2-Sheet2



- Key:**
- Order Limits
 - Order Land - New rights to be compulsorily acquired and restrictive covenants imposed, in relation to which it is proposed to extinguish easements, servitudes and other private rights
 - Order Land - Temporary use of land and in relation to which it is proposed to suspend easements, servitudes and other private rights
 - Order Land- Land in relation to which it is proposed to permanently extinguish easements, servitudes and other private rights
 - Order land - No rights required

The Infrastructure Planning (Applications: Prescribed Forms and Procedure) Regulations 2009 - Regulation 5(2)(i)
 Mapping reproduced by permission of Ordnance Survey on behalf of HMCSO
 Contains OS data © Crown Copyright and database right 2020 0100031673

drax

wsp

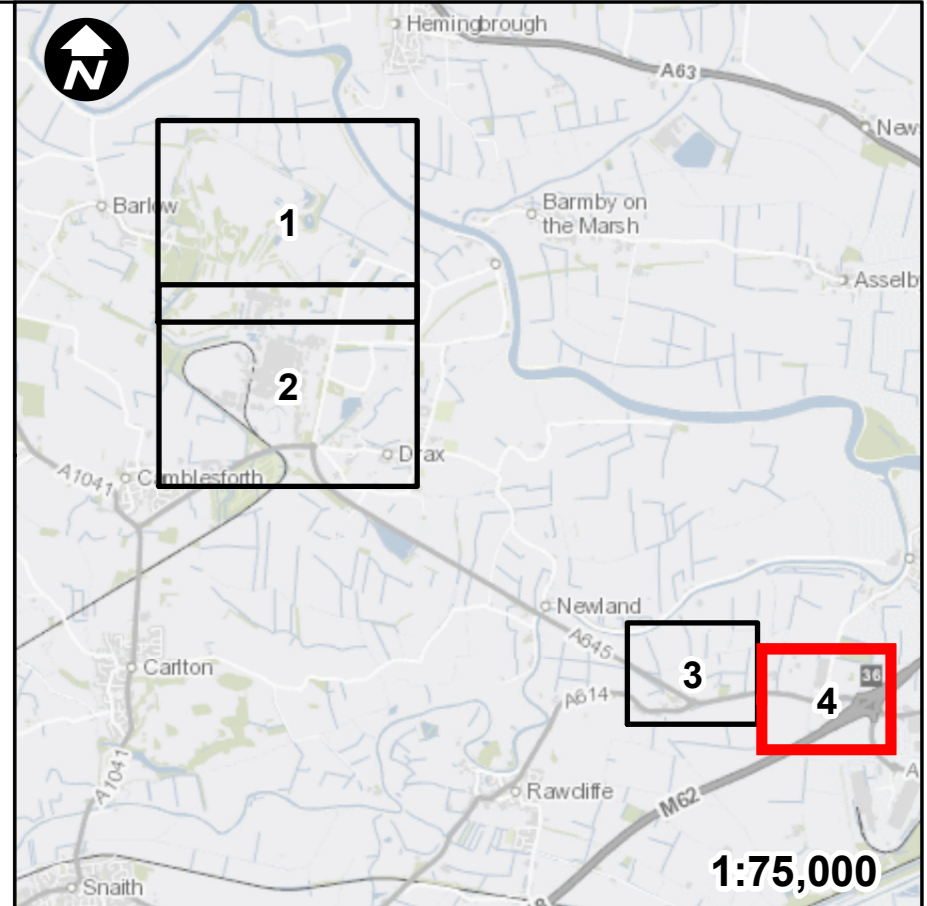

PROJECT TITLE
DRAX BECCS DCO

DRAWING TITLE
 LAND PLANS (SHEET 3 OF 4)

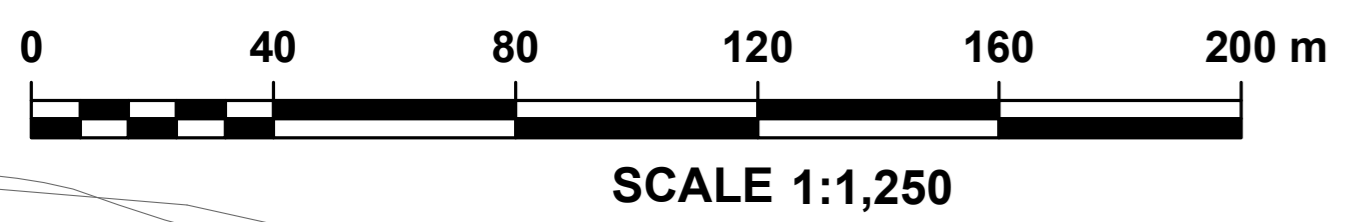
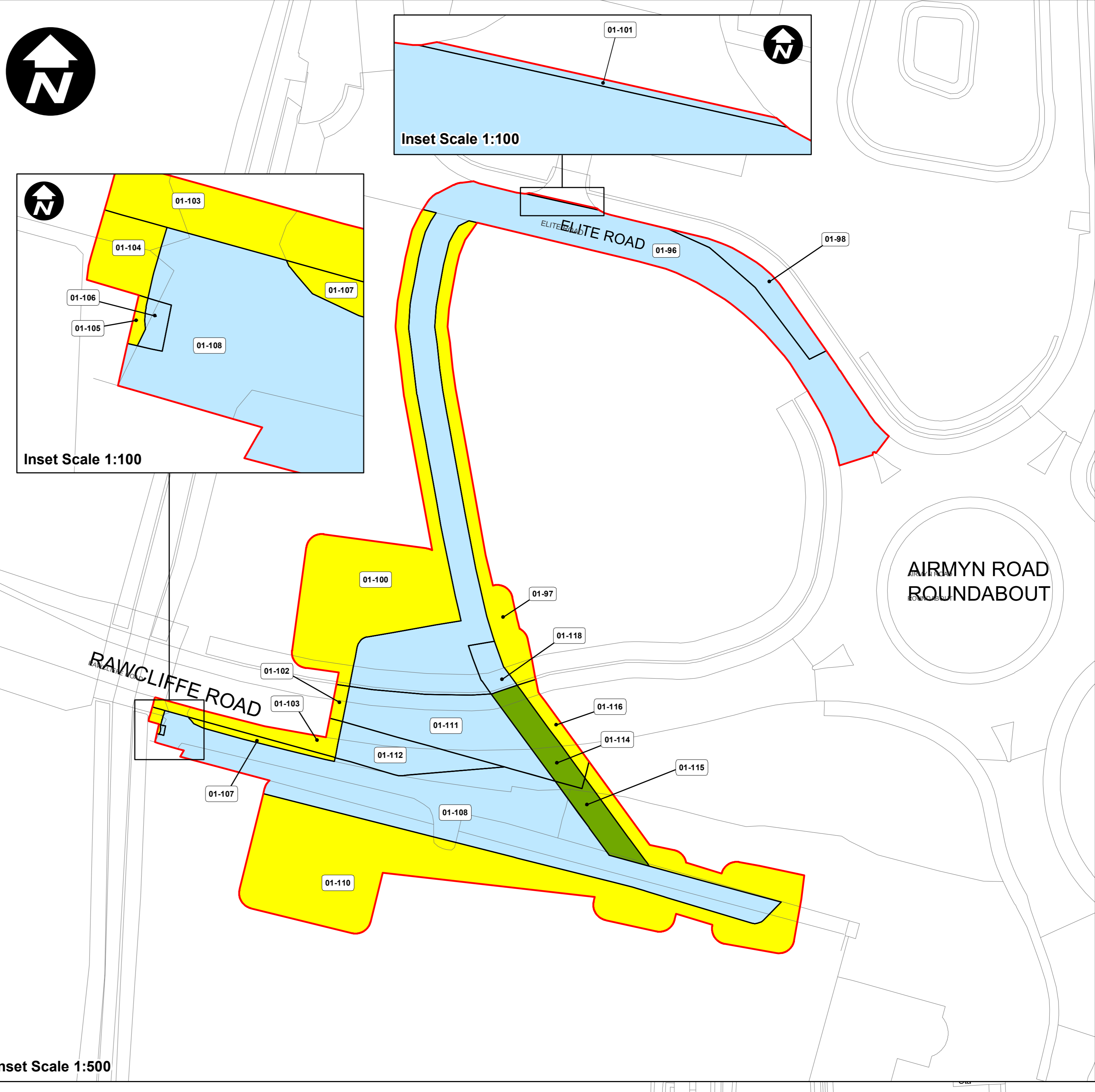
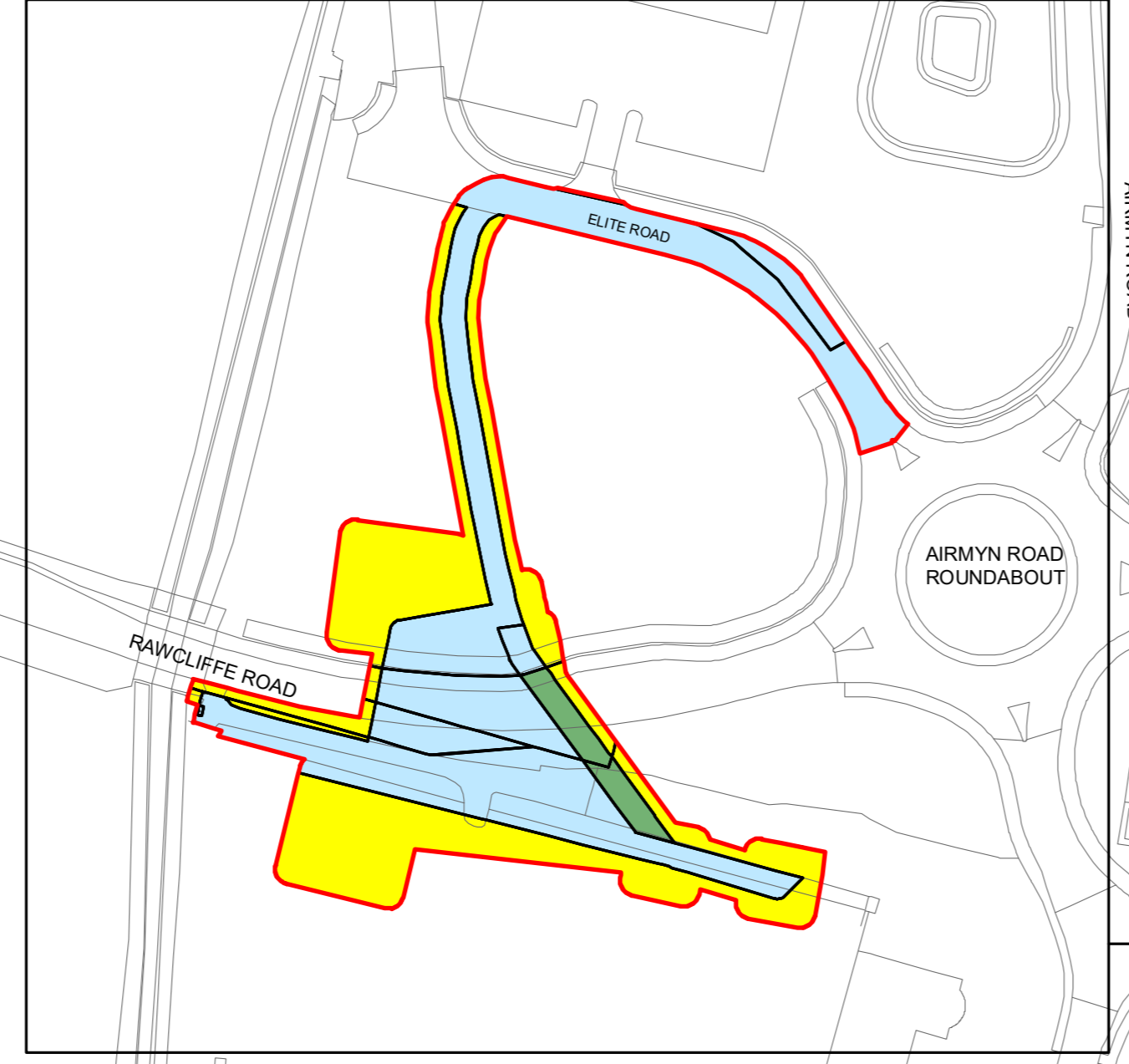
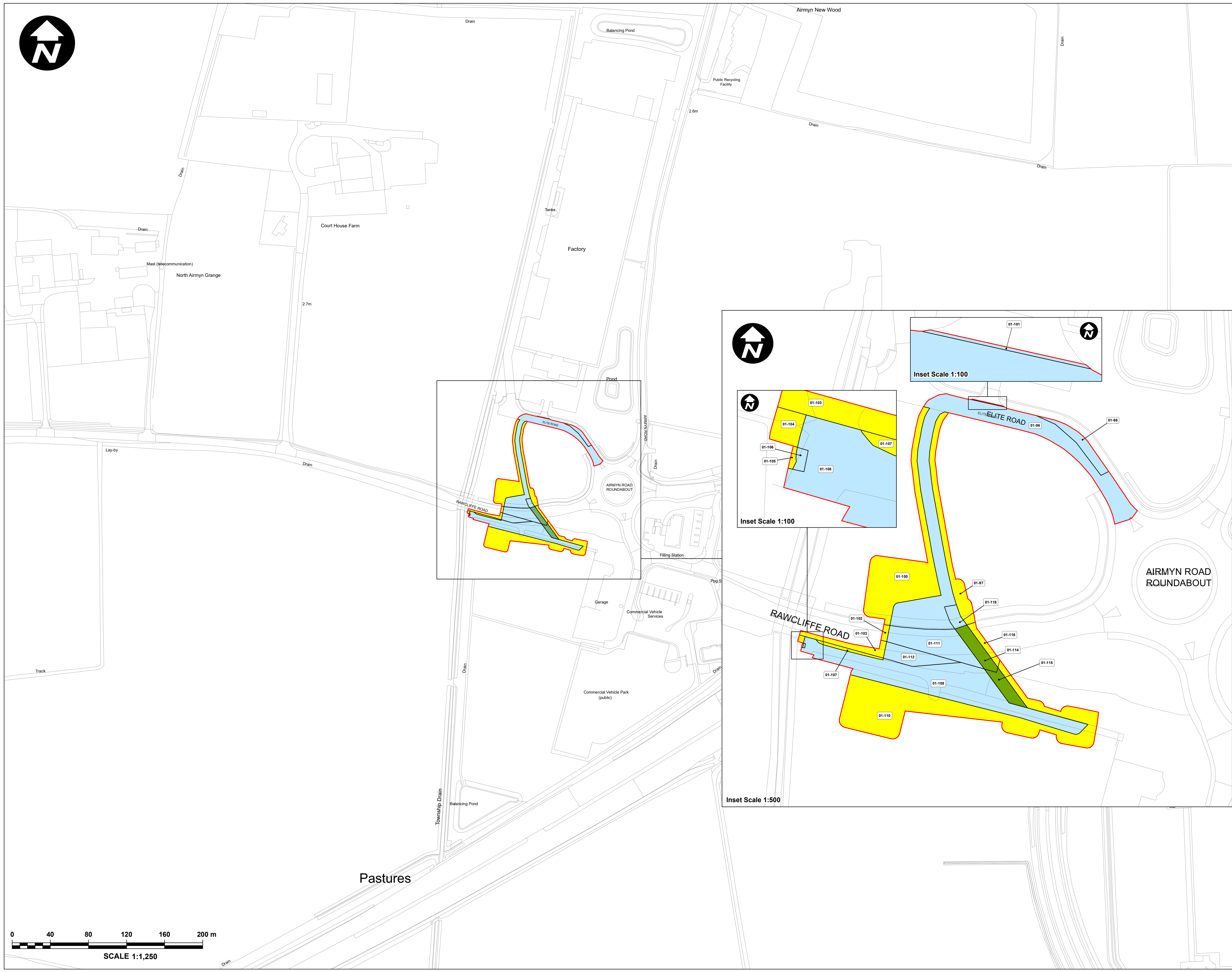
DRAWING STATUS
FOR ISSUE

DRAWN	CHECKED	APPROVED	AUTHORISED
LH	BS	RG	SC

SCALE @ A0 SIZE: 1:1,250
 DATE: 22/12/2022
 REVISION: P02
 DRAWING NUMBER: EN010120-PA-LP-2.2-Sheet3



- Key:**
- Order Limits
 - Order Land - New rights to be compulsorily acquired and restrictive covenants imposed, in relation to which it is proposed to extinguish easements, servitudes and other private rights
 - Order Land - Temporary use of land and in relation to which it is proposed to suspend easements, servitudes and other private rights
 - Order Land- Land in relation to which it is proposed to permanently extinguish easements, servitudes and other private rights
 - Order land - No rights required



The Infrastructure Planning (Applications: Prescribed Forms and Procedure) Regulations 2009 - Regulation 5(2)(i)
 Mapping reproduced by permission of Ordnance Survey on behalf of HMSC
 Contains OS data © Crown Copyright and database right 2020 0100031673



PROJECT TITLE
DRAX BECCS DCO

DRAWING TITLE
 LAND PLANS (SHEET 4 OF 4)

DRAWING STATUS
 FOR ISSUE

DRAWN	CHECKED	APPROVED	AUTHORISED
LH	BS	RG	SC

SCALE @ A0 SIZE	DATE	REVISION
1:1,250	22/12/2022	P02

DRAWING NUMBER
 EN010120-PA-LP-2.2-Sheet4